

114 DR. 737 M.C.R.


(EAST) 200' +/-

APPROXIMATE
TOP OF BLUFF

LANDS OF WOODS
1478 O.R. 289 M.C.R.
0.91 ACRES +/-

APPROXIMATE
MEAN HIGH
TIDE LINE

Partir @ cream



Surveyor's Statement


This map correctly represents a survey made by me or under my direction in conformance with the requirements of the Land Surveyors' Act at the request of Leota Woods in July, 1999.

Ivan Lee Welty, Jr.
Ivan Lee Welty, Jr., R.C.E./ 19461
License Expires 9/30/01

County Surveyor's Statement

This map has been examined in accordance with Section 8766 of the Land Surveyors' Act this 7th day of OCTOBER, 1999.

Stanley Townsend, County Surveyor
Mendocino County, State of California



By: *Arthur W. Colvin*
Arthur W. Colvin, L.S. 6112
Deputy County Surveyor
License Expires 3/31/02

County Recorder's Statement

Filed this 12 day of OCTOBER, 1999, at 5:56 P.M. in Maps, Drawer 66, Page 61, at the request of Lee Welty.

Marsha Young Wharff
County Recorder

Fee: \$ 00 By: *Rita Hernandez* Deputy

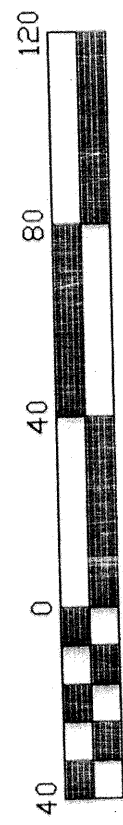
Legend

- o Dimensional point only
- Set 5/8" rebar w/plastic cap, RCE 19461
- Found monument as noted.
- () Record Data per M.C. 2, Dr. 1, Pg. 120, M.C.R.
- () 2 Record Data per 1478 O.R. 289 M.C.R.

Record data agrees with measured unless shown otherwise

Basis of Bearings

The bearing North 32°00'00" West, between found monuments as shown and delineated on that certain Record of Survey filed in Map Case 2, Drawer 1, Page 120, M.C.R. was used as a basis of bearings shown hereon.



Scale 1" = 40 ft

Prepared by:
I. L. Welty & Associates
703A North Main Street
Fort Bragg, CA 95437
Phone (707)964-8865

RECORD OF SURVEY

Of the Lands of the Glenn R. and Leota F. Woods, being a portion of Section 9, Township 15 North, Range 17 West, Mount Diablo Base and Meridian.

Mendocino County
Sheet one of one

California
July, 1999

55

Maps
Drawer 66

Page 61

Job # 99034.00

R0538-99