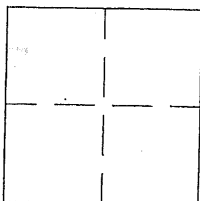


CORNER RECORD

BL 24 Pg 43

APN No. _____ (Optional) Document Number CR 2511
 City of Pleasanton (unincorporated) County of ALAMEDA, California
 Brief Legal Description Monument (railroad spike) at Alisal Street and Mockingbird Lane as shown on PM 1637 (87-M-54)



CORNER TYPE

Government Corner ☐ Control ☐
 Meander ☐ Property ☐
 Rancho ☐ Other ☒
 Date of Survey August 1, 2005

COORDINATES (Optional)

N. _____
 E. _____
 Zone _____ Datum _____
 Elev. _____

Corner - Left as found ☐ Found and tagged ☐ Established ☐ Reestablished ☐ Rebuilt ☒

In compliance with Section 8771 of the Professional Land Surveyors' Act, this corner record is being filed to
 ESTABLISH ☒ / REESTABLISH ☒ the position of an existing monument PRIOR ☒ / SUBSEQUENT ☒
 to street or highway reconstruction. (Use this portion only when applicable.)

Identification and type of corner found: Evidence used to identify or procedure used to establish or reestablish the corner:


Found railroad spike, set tie outs or tied to reference monuments, which
were used to establish straddlers for a standard Alameda County street
monument.

A description of the physical condition of the monument as found and as set or reset: A railroad spike 0.5' below
pavement in center of road destroyed during construction, but R.P.S. were
set and a standard County monument will be installed in place of the rail-
road spike.

SURVEYOR'S STATEMENT

This Corner Record was prepared by me or under my direction in conformance with
 the Land Surveyors' Act on Sept. 13 2005

Signed Peter J. Wollman L.S. or Number 7770




COUNTY SURVEYOR'S STATEMENT

This Corner Record was received 9-14 2005 and examined
 and filed 12-21 2005.

Signed Russell A. Penland Title: County Surveyor

Expiration
 Date:



County Surveyor's Comment

Changed to "Establish X" & "Prior X"
instead of "Reestablish X" & "Subsequent X"

