

STATE OF CALIFORNIA }  
COUNTY OF STANISLAUS } S.S.


On this \_\_\_\_\_ day of \_\_\_\_\_, 1976, before me, a Notary Public in and for said County and State, personally appeared \_\_\_\_\_ known to me to be the \_\_\_\_\_ of STG HOLDING COMPANY, the corporation that executed the within instrument as trustee, and also known to me to be the persons who executed it on behalf of such corporation, and acknowledged to me that such corporation executed the same, and further acknowledged to me that such corporation executed the within instrument pursuant to its by-laws or resolution of its Board of Directors.

Witness my hand \_\_\_\_\_  
Notary Public, State of California

STATE OF CALIFORNIA }  
COUNTY OF STANISLAUS } ss.

On this 25<sup>th</sup> day of February 1976, before me, a Notary Public in and for said County and State, personally appeared Alan G. Boone known to me to be the Special Agent of FEDERAL LAND BANK OF BERKELEY, the corporation that executed the within instrument, as trustee, and also known to me to be the persons who executed it on behalf of such corporation, and acknowledged to me that such corporation executed the same, and further acknowledged to me that such corporation executed the within instrument pursuant to its by-laws or resolution of its Board of Directors.

Witness my hand' Cathryn B. Kogen  
Notary Public, State of California



SCALE: 1"=200'

**BASIS OF BEARINGS:**

The bearing of N.89°29'E. along the East-West ¼ line of Section 24, (E Redwood Road) as shown on the map filed in Vol. 12 of Survey's at Page 45, Stanislaus County Records.

MONUMENTS:

- Set 3/4" Iron Pipe, tagged "L.S 2803"  
Ed Monuments as noted.

**REFERENCES:**


- (M) Measured on this survey.  
(A) Vol. 12 Survey's, Pg. 45.  
(B) RE-Plot of the Saylor Colony.

STATE OF CALIFORNIA }  
COUNTY OF STANISLAUS } S.S.

On this \_\_\_\_\_ day of \_\_\_\_\_, 1976, before me, a Notary Public, State of California, duly commissioned and sworn, personally appeared Arthur G. den Dulk and Carole R. den Dulk known to me to be the persons whose name subscribed to the within instrument and acknowledged to me that they executed the same.


*IN WITNESS WHEREOF* I have hereunto set my hand and  
affixed my official seal in the County of Stanislaus the day  
and year in this certificate first above written.

NOTARY PUBLIC, State of California



SURVEYOR'S CERTIFICATE:

This map was prepared by me or under my direction and is based upon a field survey in conformance with the requirements of the Subdivision Map Act at the request of ARTHUR DEN DULK in January, 1976. I hereby certify that it conforms to the approved tentative map and the conditions of approval thereof.



EDISON S. AYER, L.S. 2803

COUNTY SURVEYOR'S CERTIFICATE:

This map conforms with the requirements of the  
Subdivision Map Act and local ordinance.  
Dated this 5th day of March, 1976.

RICHARD G. BARHITE  
County Surveyor

By: Bryce C. Lewis  
Deputy

## OWNERS' CERTIFICATE:

WE, MR. ARTHUR G. den DULK and CAROLE R. den DULK, husband and wife, as owners, and STG HOLDING COMPANY, a corporation and FEDERAL LAND BANK OF BERKELEY, a corporation, as trustee hereby certify that we are the owners of or have some right, title, or interest of record in the land shown on this map, and we consent to the making and filing of this map in the office of the County Recorder of Stanislaus County, California. Date: \_\_\_\_\_

OWNER: \_\_\_\_\_

ARTHWUR G. den DULK CAROLE R. den DULK  
TRUSTEE: STG HOLDING COMPANY, a corporation

FEDERAL LAND BANK OF BERKELEY, a corporation

# PARCEL MAP

BEING A PARCELLING OF LOTS 14 & 19 OF  
THE RE-PLAT OF THE SAYLER COLONY, IN  
SECTION 24, T.4S., R.10E. M.D.B. & M.

COUNTY OF STANISLAUS STATE OF CALIFORNIA

**MID-VALLEY ENGINEERING**  
715 THIRTEENTH STREET - SUITE 1  
MODESTO CALIFORNIA

RECORDER'S CERTIFICATE:

RECORDED & CERTIFICATE  
Filed this 5 day of Mar., 1976 at  
3:15 P. in Book 22 of PARCEL MAPS, at  
Page 64, at the request of EDISON S AYER.  
Instrument No. 40426  
Fee \$5.00

STEVE R. NELSON  
County Recorder

Job No. 40,927-A JGB  
 Stan. Co. File No. 5185

By: Reame  
Deputy